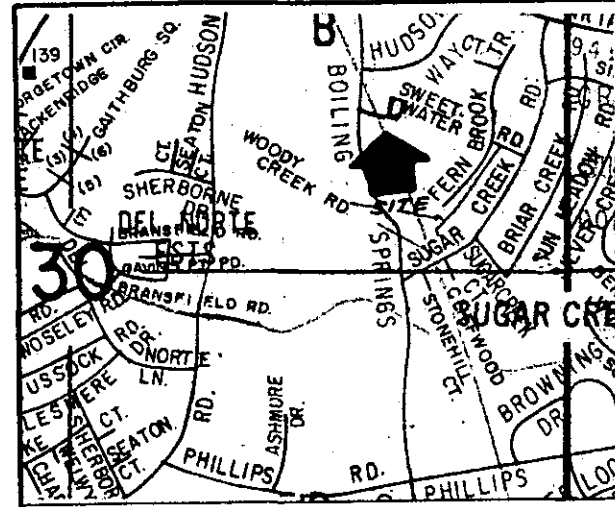



MICROFILMED



FILED  
 GREENVILLE CO. S.C.  
 6 3 44 PM '84  
 NIE S. TANKERSLEY  
 R.M.C.



HD WELL  
 (538.7-1-28.4)

1.46 ACRES

(538.7-1-28.7)

20' ACCESS ROAD

BOILING SPRINGS ROAD

923'4" TO OLD SPARTANBURG RD.




(538.7-1-57)

(538.7-1-17)

693

JUL 6 1984  
 10-Q-100

I hereby certify that the ratio of precision of the field survey is 1/5,000 as shown hereon and the area was determined by DMD Method.  
 W. B. Huntley, RLS 8809



STATE OF SOUTH CAROLINA  
 GREENVILLE COUNTY

SURVEY FOR  
ARNOLD E. MULLINAX

FREELAND & ASSOCIATES  
 Engineers • Land Surveyors  
 318 WEST STONE AVENUE,  
 GREENVILLE, S.C.  
 (803) 271-4924

PLAT BOOK
DEED BOOK 1078-289
TAX MAP 538.7-1-28.5
PARTY CHIEF JEC
DRAWN B. R.
DATE 6-6-84
DWG. NO 11,231 A

GCTO -- JUL 6 84 1360  
 THE PHOTO DUPLICATION SERVICE, INC. N41289